





- Key**
-  Tactile blocks to be laid in accordance with HCC11/C/060 on both sides of the road
  -  Paviers on the south side of the road to match the existing paviers on the north side and laid in accordance with HCC11/C/045 footway type 3
  -  Footways to be extended across the side access's with dropped kerb to front and rear with existing kerbing adjusted to provide a continuous path
  -  Wooden Bollards to match existing in appearance but are to be mounted in sockets so as to be removable.

**Notes**  
 Carriageway table to be built in accordance with drawing HCC1/C/100 flat top road hump table type 1 detail



Status:		FOR INFORMATION	
Rev:	Date:	Description:	Chkd:

Reproduced from the Ordnance Survey mapping with the permission of Her Majesty's Stationery Office (C) Crown copyright. Unauthorised reproduction infringes Crown copyright and may lead to prosecution or civil proceedings. Licence No. 100019622 (2014)



**TRANSPORTATION AND ENGINEERING  
 ENVIRONMENT SPECIALIST SERVICES**  
 Eastleigh House,  
 Upper Market Street, Eastleigh,  
 Hampshire. SO50 9YN  
 Telephone: (023) 8068 8000  
 Email: [engineers@eastleigh.gov.uk](mailto:engineers@eastleigh.gov.uk)

**Environment  
 Specialist  
 Services**

Scheme: Brookley Road Brockenhurst footway improvements

Title: Brookley Road GA

Scale @ A3: NTS      Date: Oct 2022      Drawn by: DRP      Checked by: DRP

Drawing No.: EBC/HCC9217-001      Project No.: C.J009217.01      Rev: